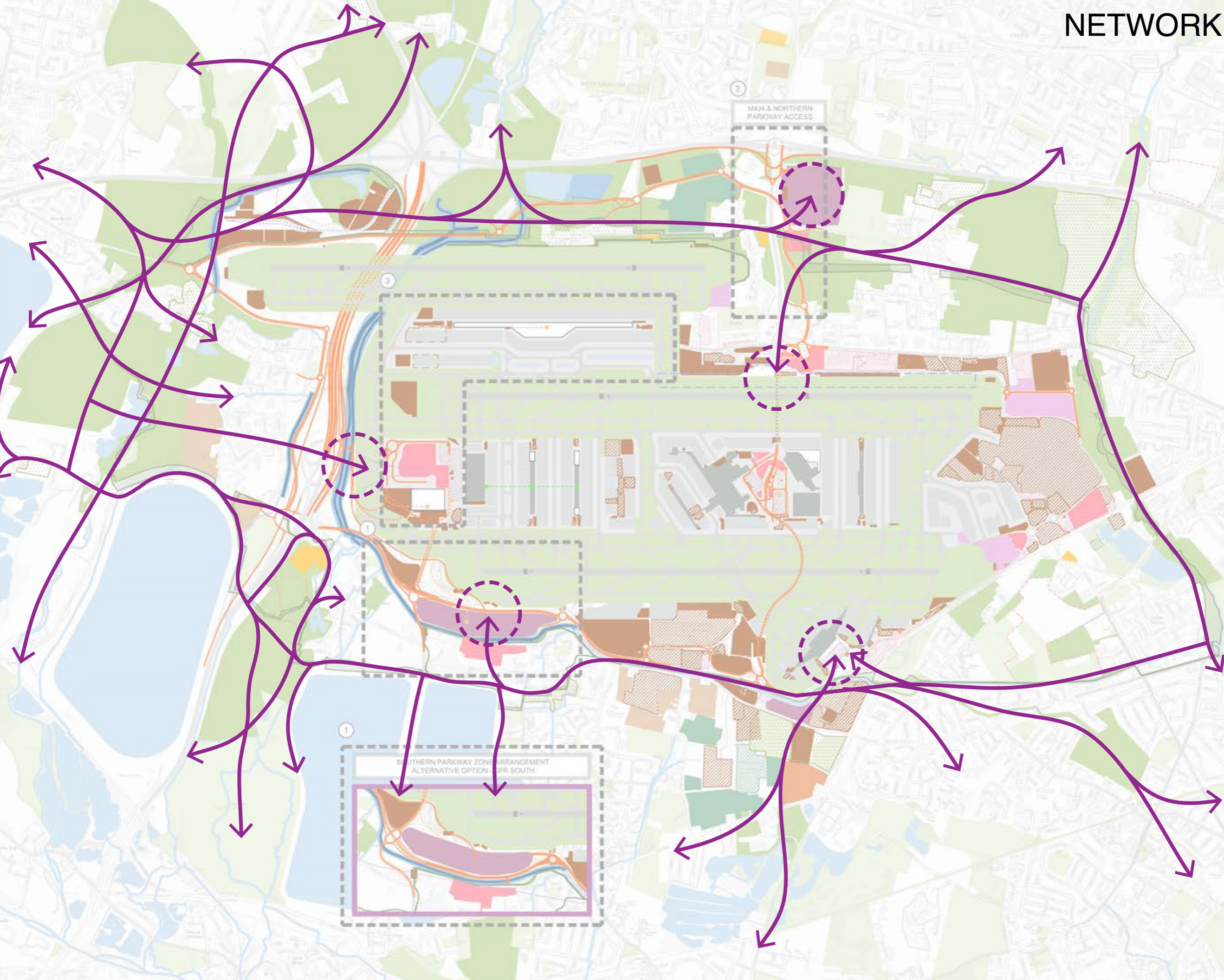




# 3. MOVEMENT NETWORK



-  Need to clarify and map primary gateways to Heathrow for passengers and employees, so that pedestrian/cycle connections can be made that tie in with recreational routes and green infrastructure.
- Mapping of main (employment) destinations as well as origin of travel required in order to determine strong routes for pedestrians and cyclists, integrated with Green and Blue Infrastructure.
-  Routes (some may be principally for commuting, others for recreation) should be integrated in to Green and Blue Infrastructure.
- Temporality of routes should be considered, ensuring key routes are accessible 365 days a year (e.g. raised above flood levels).
- Routes should be of high quality design (e.g. benefiting from natural surveillance/ forward lines of sight - 'dutch-style' cycle routes).
- In order for Green Infrastructure to work for people's enjoyment as a comprehensive network of spaces, it needs convenient and attractive ways to move through it.
- Any movement network so developed should be alongside the Surface Access Strategy, identifying desire lines and multi-functional use.

**NOTE:** This mapping is illustrative and not intended to show a recommended final view. It records initial comments/ ideas that came forward during workshops with the G&BI sub-group and should be considered alongside the HSPG Heathrow Area Landscape Framework, '1. Comments & Ideas: North & West' and '2. Comments & Ideas: South & East' maps and cover note. This information is intended as a prompt for discussion and to highlight the further work required in order to make a step-change in provision for walking and cycling in the area around the airport.

Title	HEATHROW PREFERRED COMPONENTS NOV 2018: (3) MOVEMENT NETWORK	
Prepared for	Heathrow Strategic Planning Group	
Plan ref.	HPC-nov18-Movement-Network	
Version	V03	<i>Version history</i>
Issue date	14.12.18	V01 - 05.12.18 - KU
Drawn by	KU	V02 - 10.12.18 - KU
		V03 - 14.12.18 - KU